





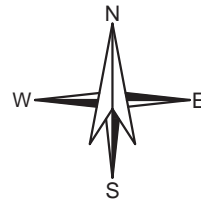


**LEGEND**

-  AQUIFER EXEMPTION AREA
-  PROPERTY BOUNDARY
-  STATE MINE LEASE BOUNDARY
-  PTF WELL FIELD
-  AREA OF REVIEW
-  CONOCO UNDERGROUND MINE WORKINGS



**HALEY & ALDRICH**

FLORENCE COPPER, INC.  
FLORENCE, AZ

**AQUIFER EXEMPTION AREA**

**FLORENCE COPPER INC.**

SCALE: AS SHOWN  
MAY 2014

**FIGURE S-1**